

ORDINANCE NO. 27

WHEREAS, there presently exists in Thompson Township, Township Road 746, (Stack Road); and

WHEREAS, the easterly portion of Township Road 746, (Stack Road) from its place of beginning to where it intersects SR 171, is not passable, has not been used, and is not useable for the majority of its distance as laid out on maps of the county; and

WHEREAS, Supervisors of Thompson Township have been requested to vacate the easterly portion of Township Road 746, (Stack Road) from the easterly line SR 171 to the ending position of Township Road 746, (Stack Road) at lands of The Nature Conservancy which almost exclusively borders the easterly end of Township Road 746, (Stack Road); and

WHEREAS, The Board of Supervisors of Thompson Township have agreed that vacating a portion of Township Road 746, (Stack Road) would be in the best interest of the citizens of Thompson Township; and

WHEREAS, pursuant to 53 PS §67304 and following, the Supervisors of a second class township are authorized to vacate roads and parts thereof; and

WHEREAS, the Supervisors had authorized the solicitor of Thompson Township, Francis X. O'Connor, Esquire, to prepare an Ordinance to vacate the easterly section of Township Road 746, (Stack Road); and

WHEREAS, pursuant to the above, the following is therefore proposed,


NOW, THEREFORE, be resolved that the Board of Supervisors of Thompson Township do hereby ordain that Township Road 746, (Stack Road) beginning at the intersection of the east right of way edge of PA 171 and the centerline of Township Road T-746, (Stack Road), thence on or along the centerline of T-746, (Stack Road) the following twelve (12) courses and distances:

1. North 52 degrees 05 minutes East 244.20 feet,
2. North 53 degrees 45 minutes, East 301.00 feet,

3. North 52 degrees, 40 minutes, East 367.60 feet,
4. North 55 degrees, 00 minutes, East 570.30 feet,
5. North 54 degrees, 25 minutes, East 374.50 feet,
6. North 50 degrees, 05 minutes, East 302.50 feet,
7. North 57 degrees, 45 minutes, East 153.10 feet,
8. North 63 degrees, 50 minutes East 125.40 feet,
9. North 47 degrees, 10 minutes East 100 feet,
10. North 37 degrees 30 minutes East 100 feet,
11. North 46 degrees 20 minutes East 163.60 feet
12. North 60 degrees 00 minutes East 16.00 feet


to a point in the center of the bridge over a small stream locally known as "Plews Creek" thence continuing on or along the centerline of T-746 (Stack Road) North 60 degrees 00 minutes East 52.00 feet to the end of said road, as surveyed by Henry Hartman, R.S. 10800E, is hereby vacated.


This Ordinance being duly moved, seconded and passed by a majority of the Supervisors elected by the registered voters is approved effective thirty days from the date indicated below.


Supervisor


DATED:

APR 2, 2001


Supervisor


Supervisor

witnessed:


Secretary